
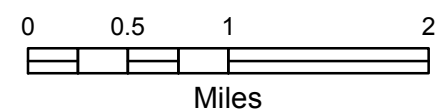
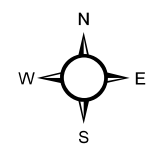
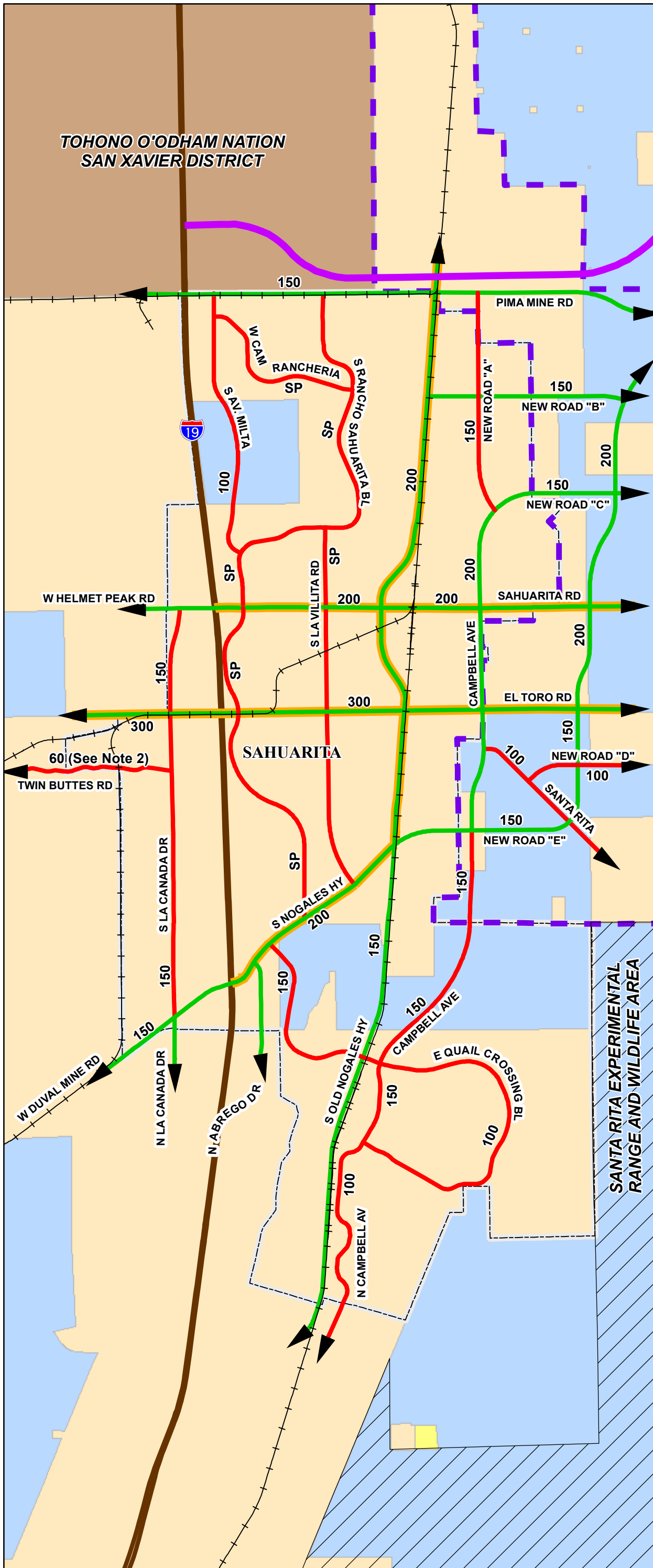


# Major Streets and Routes Map

## Legend

-  Interstate
-  Arterial
-  Collector
- XXX** Midblock Right-of-Way (in feet)
- Corridor Designations By Others**
-  PAG Regionally Significant Corridor
-  Sonoran Corridor (See Note 3)
- Other Symbols**
-  Railroad
-  Santa Rita Experimental Area
-  Planning Area
-  Town of Sahuarita Limits
-  Bureau of Land Mgmt.
-  Private Land
-  San Xavier Indian Res.
-  State Trust Land

1. SP - Right-of-way is subject to Specific Plan. Contact Town of Sahuarita Public Works for right-of-way requirements
2. Right-of-way width exception
3. Sonoran Corridor location is preliminary and is subject to additional alignment, engineering, and environmental studies.



Updated: April 30, 2015