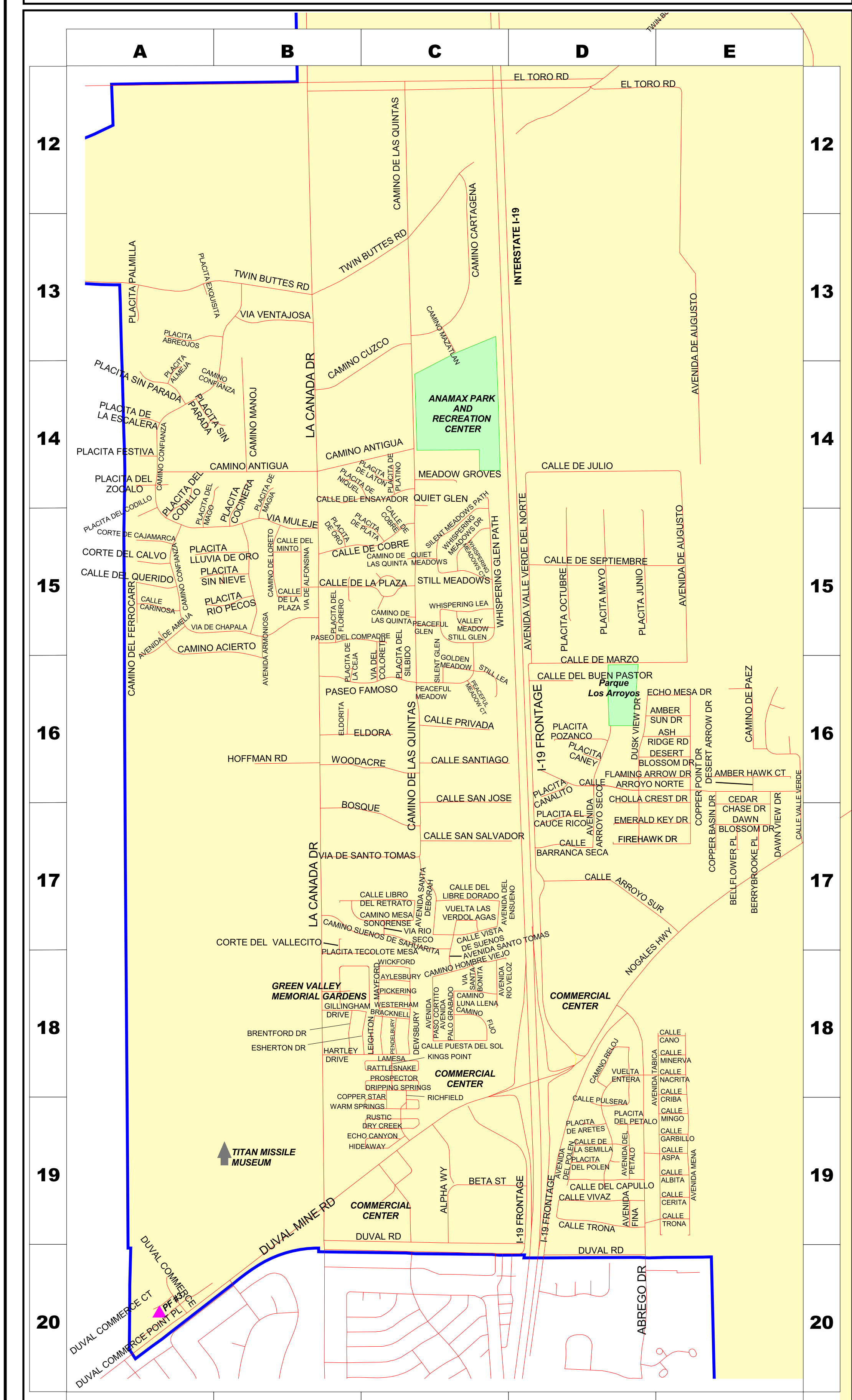



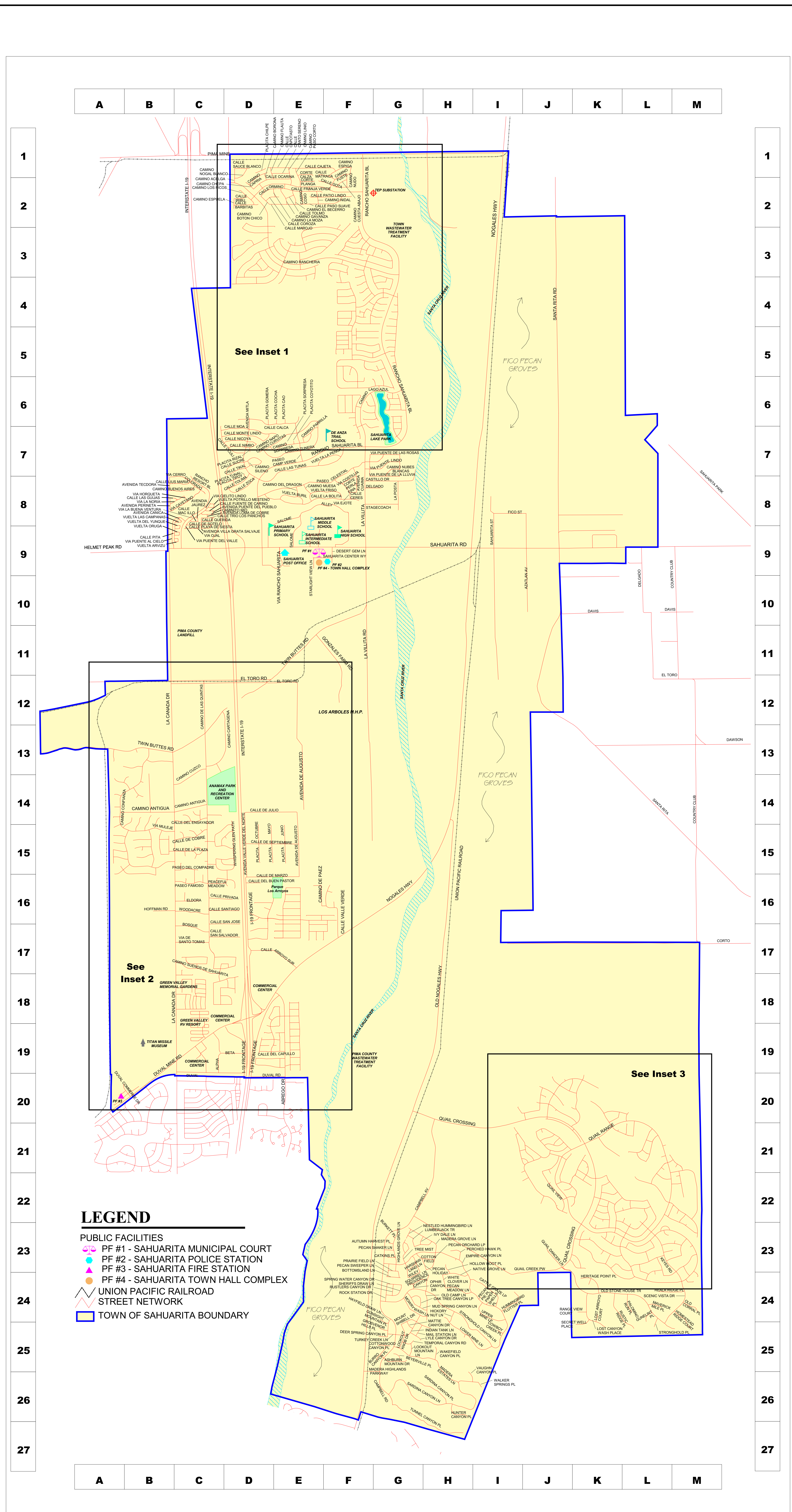
**Inset View 1 - Rancho Sahuarita**



**Inset View 2 - La Cañada Area**



**Inset View 3 - Quail Creek**




**LEGEND**

- PUBLIC FACILITIES**
- PF #1 - SAHUARITA MUNICIPAL COURT
  - PF #2 - SAHUARITA POLICE STATION
  - PF #3 - SAHUARITA FIRE STATION
  - PF #4 - SAHUARITA TOWN HALL COMPLEX
- UNION PACIFIC RAILROAD
- STREET NETWORK
- TOWN OF SAHUARITA BOUNDARY



**STREET MAP  
TOWN OF SAHUARITA  
Sahuarita, Arizona**



August 2008